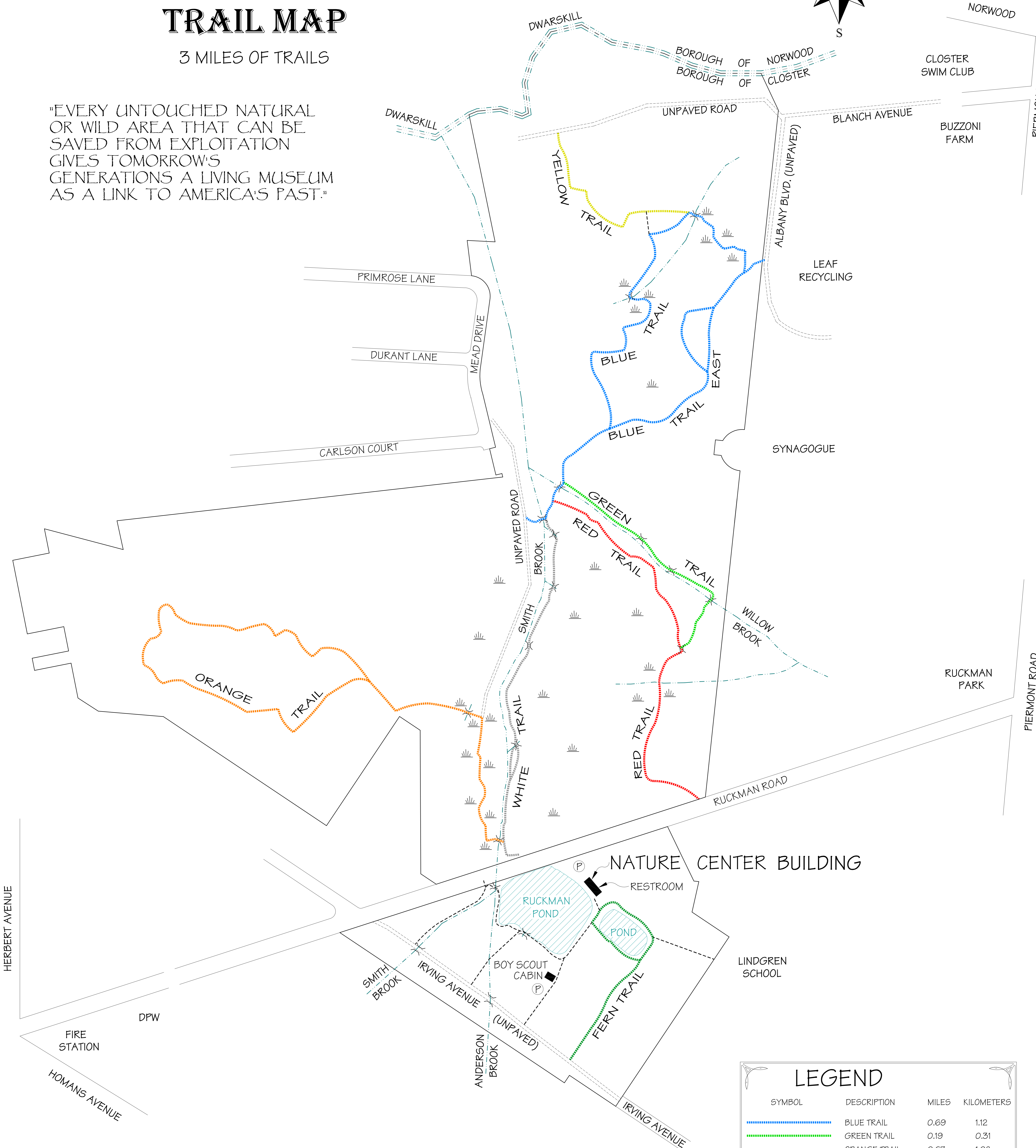



# CLOSTER NATURE CENTER TRAIL MAP

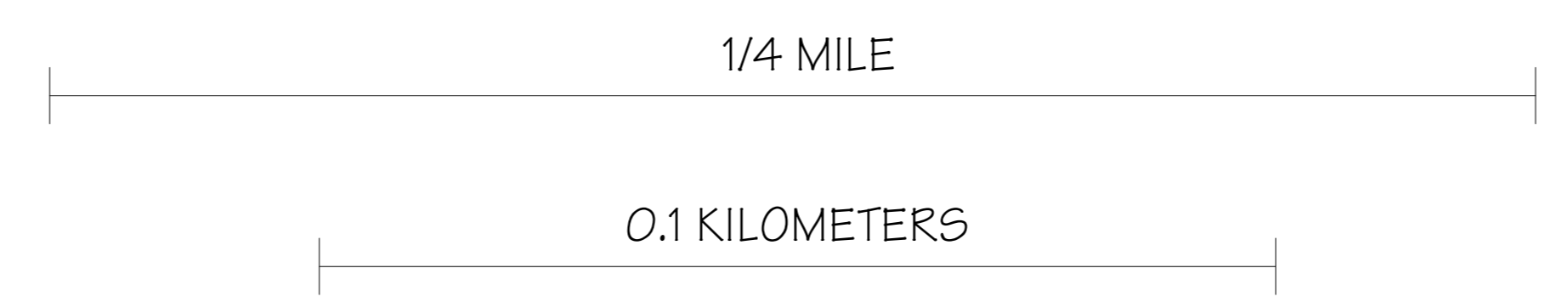
3 MILES OF TRAILS

"EVERY UNTOUCHED NATURAL OR WILD AREA THAT CAN BE SAVED FROM EXPLOITATION GIVES TOMORROW'S GENERATIONS A LIVING MUSEUM AS A LINK TO AMERICA'S PAST."



**HIKING SUGGESTIONS:**

- OFTEN MUDDY; WEAR OLD SHOES
- ORANGE, GREEN, YELLOW, AND EAST SECTION OF BLUE TRAIL ARE DRIEST.
- TRAILS AROUND POND WOODS ARE DRY AND ALL ARE SHADY
- CARRY IN / CARRY OUT



LEGEND			
SYMBOL	DESCRIPTION	MILES	KILOMETERS
	BLUE TRAIL	0.69	1.12
	GREEN TRAIL	0.19	0.31
	ORANGE TRAIL	0.67	1.08
	RED TRAIL	0.32	0.51
	WHITE TRAIL	0.32	0.51
	YELLOW TRAIL	0.16	0.25
	FERN TRAIL	0.23	0.37
	UNNAMED TRAILS	0.40	0.65
	STREAM / BROOK		
	BRIDGE		
	UNPAVED ROAD/EASEMENT		
	WETLANDS		
	PARKING AREA		